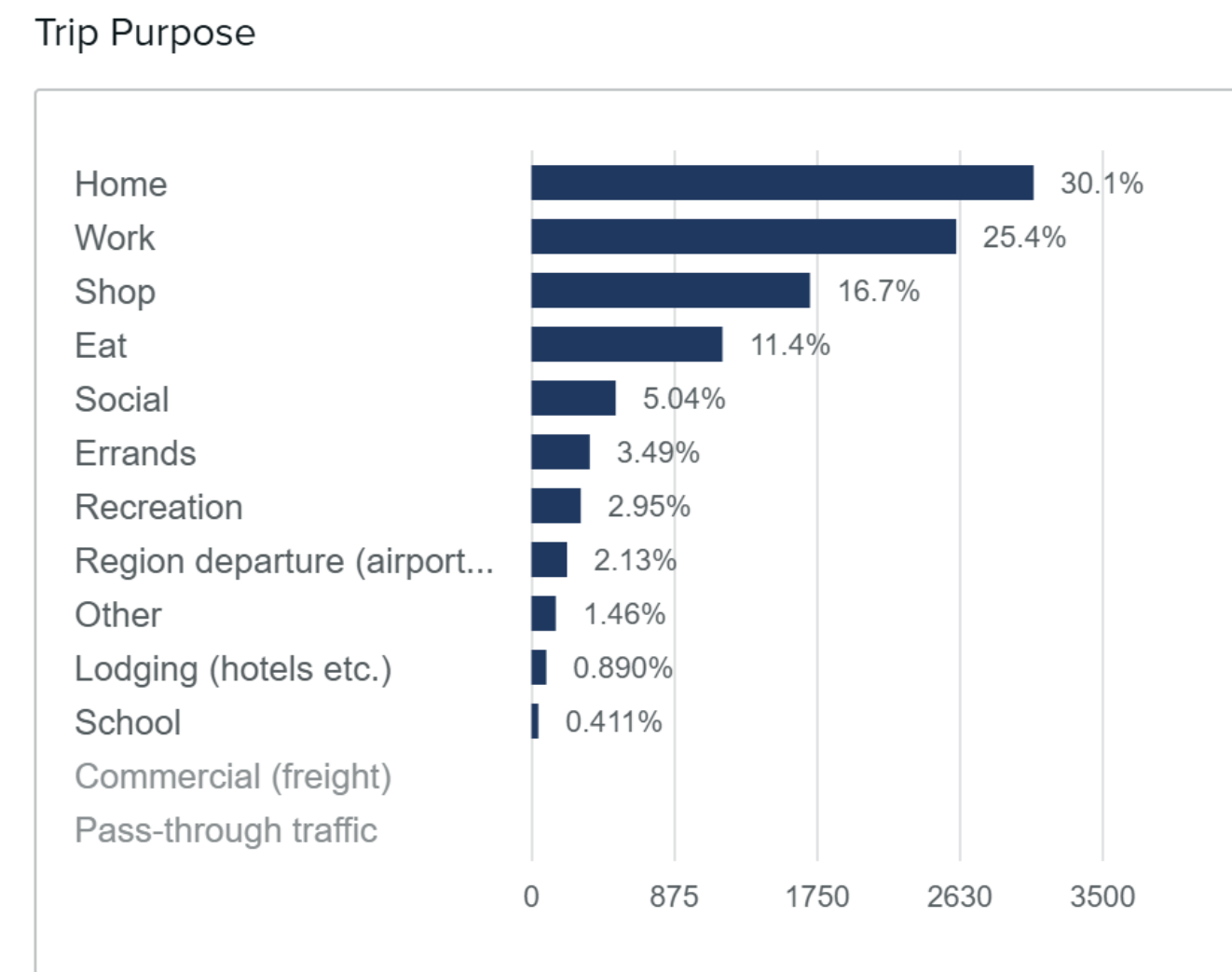


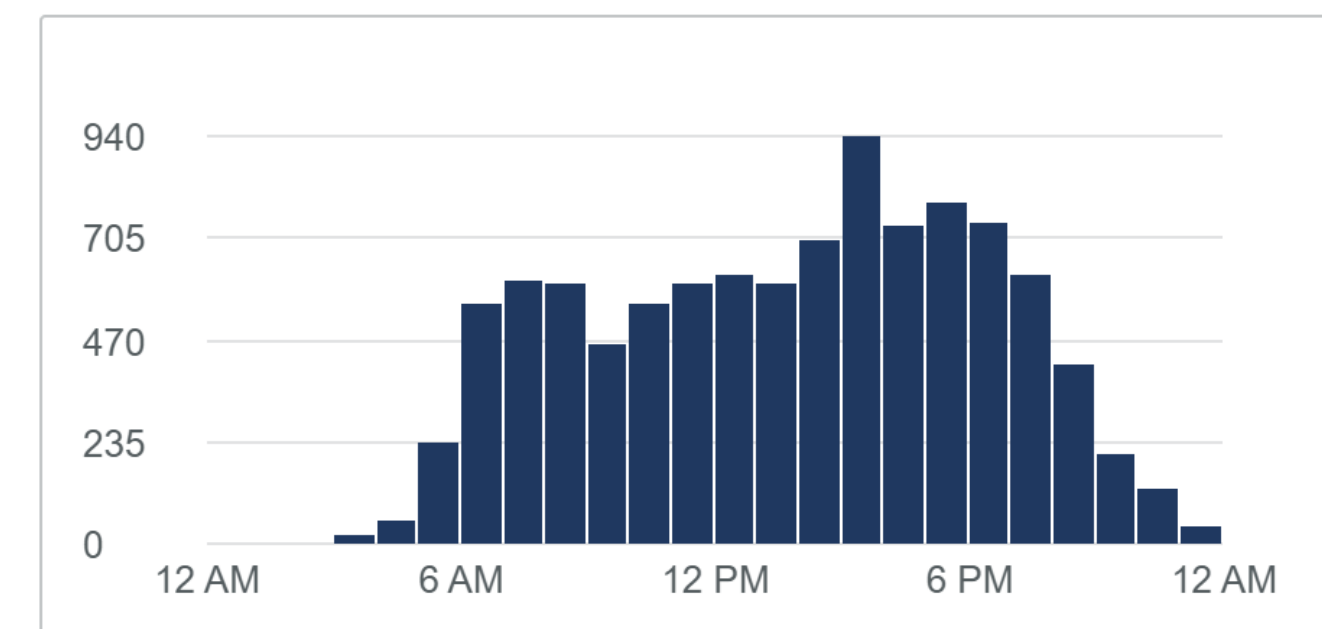
# Trip Purpose & Time of Day

## San Antonio Corridor

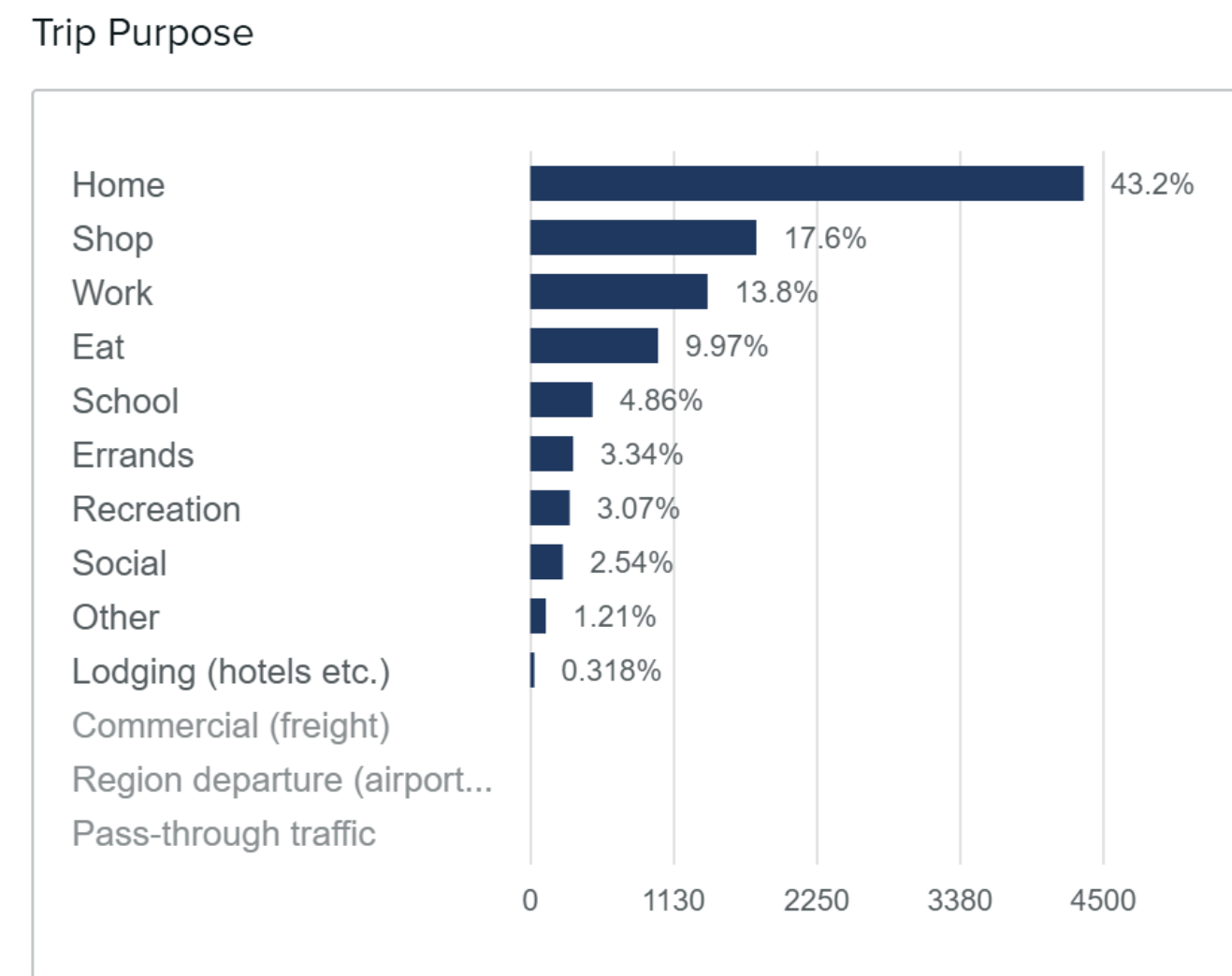
Proposed New Braunfels to San Antonio Route



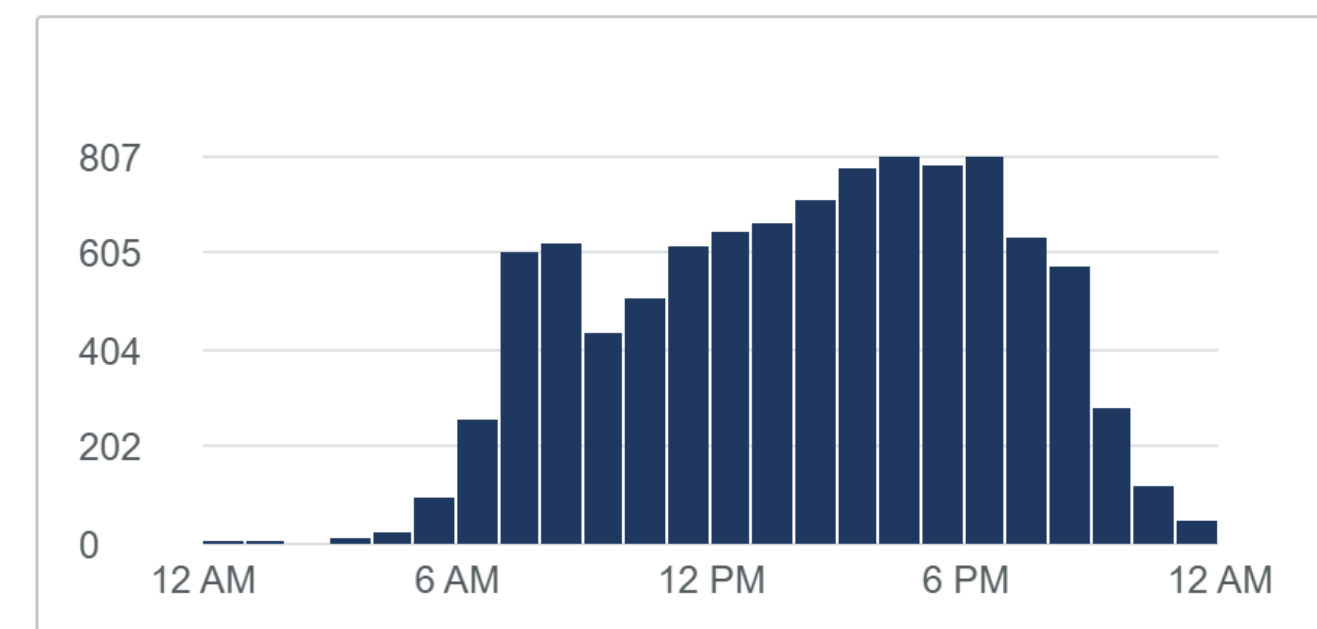
Starting Hour (In Local Time)



Proposed San Antonio to New Braunfels Route

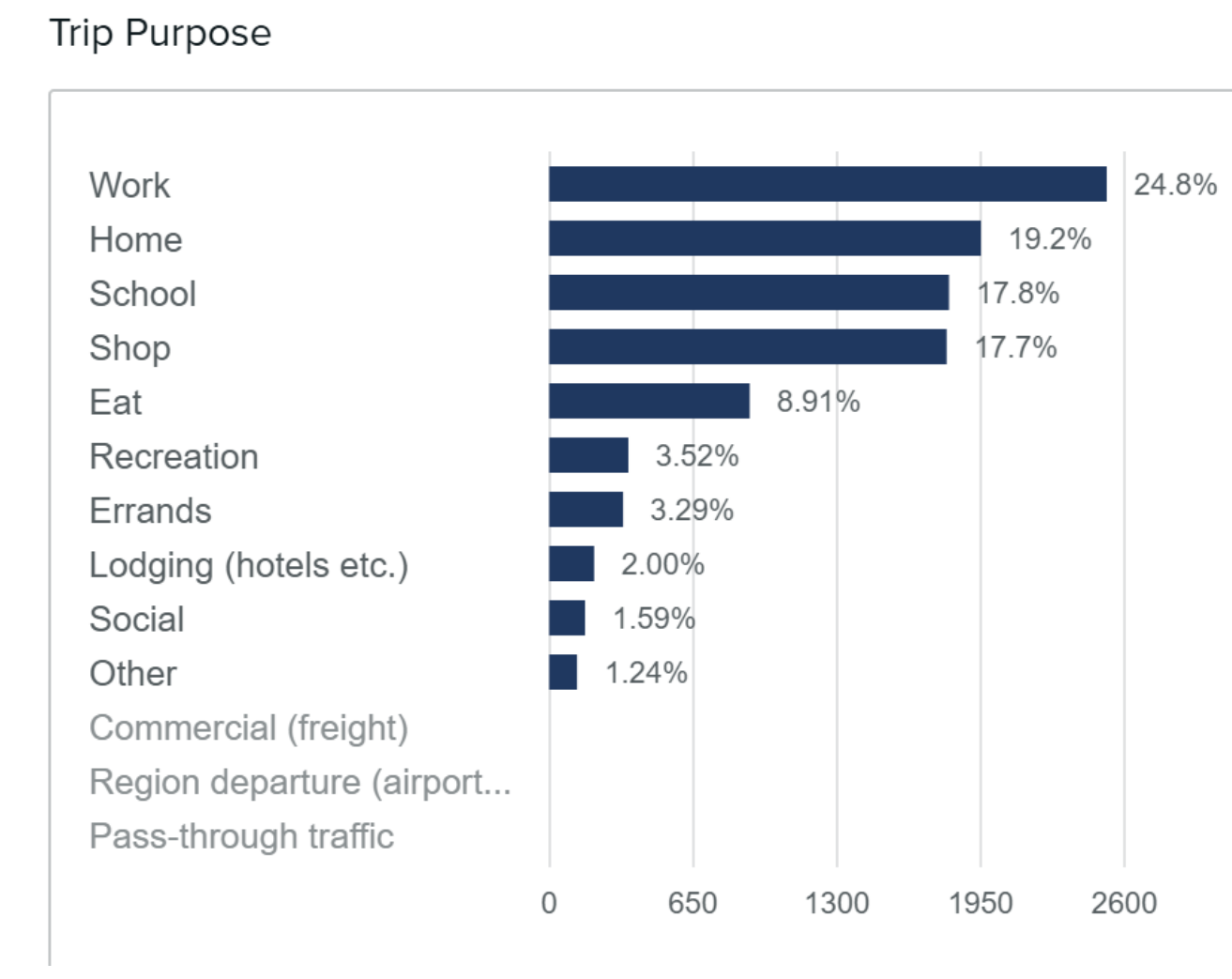


Starting Hour (In Local Time)

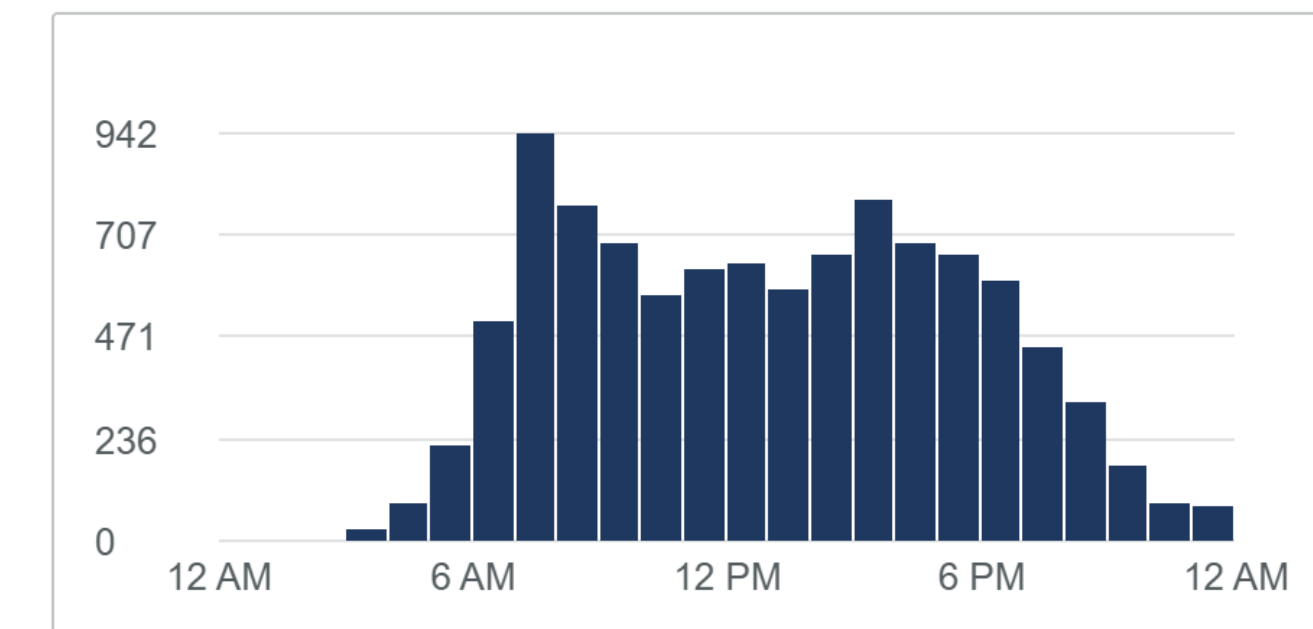


## San Marcos Corridor

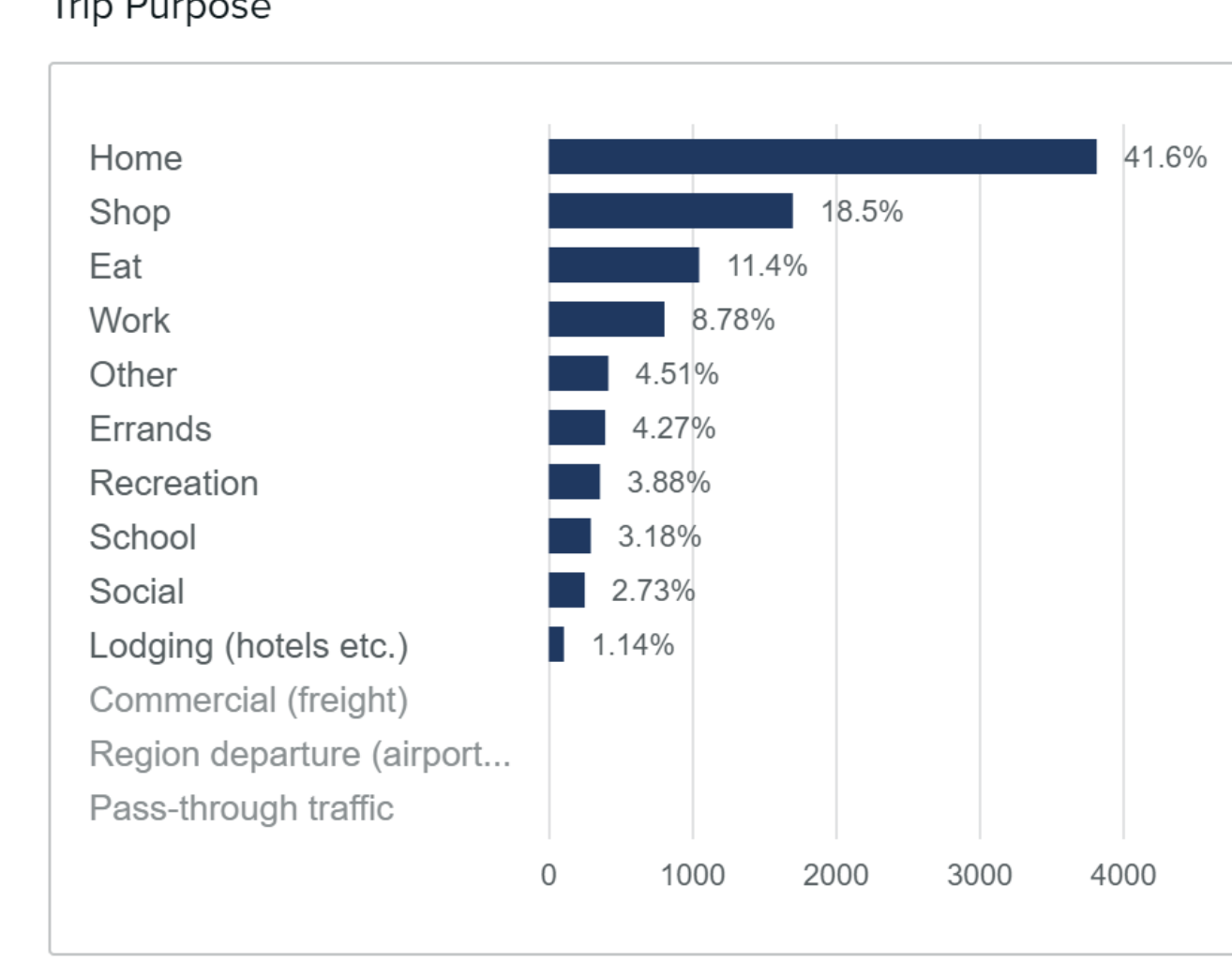
Proposed New Braunfels to San Marcos Route



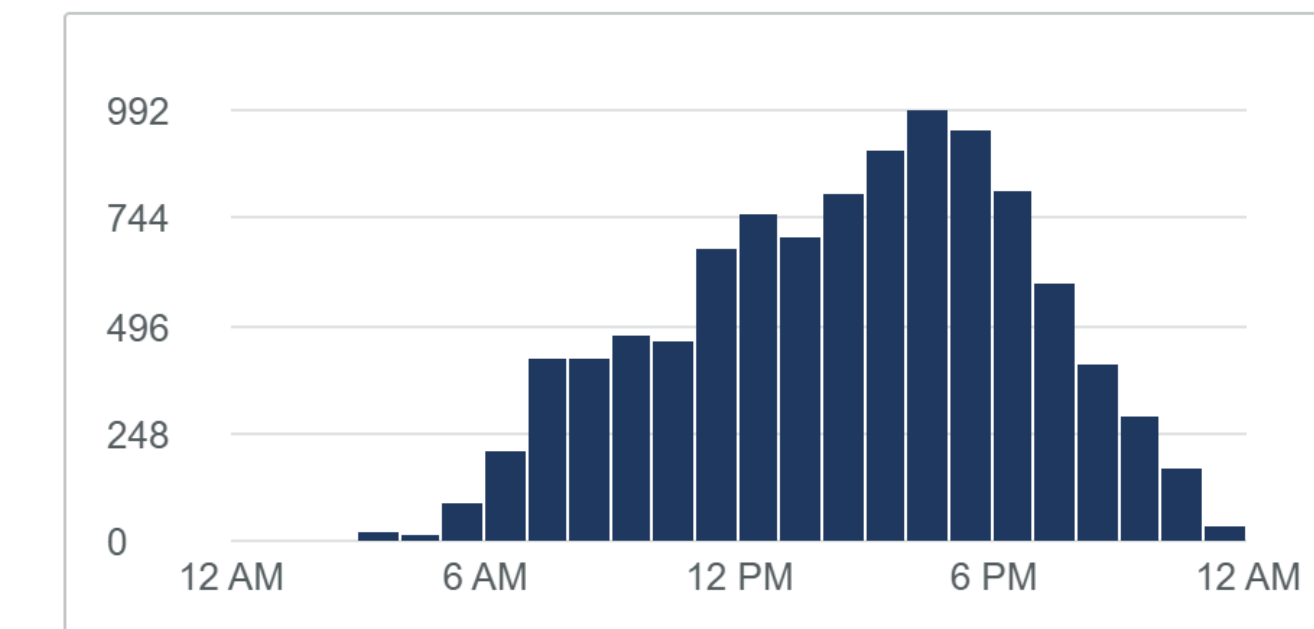
Starting Hour (In Local Time)



Proposed San Marcos to New Braunfels Route

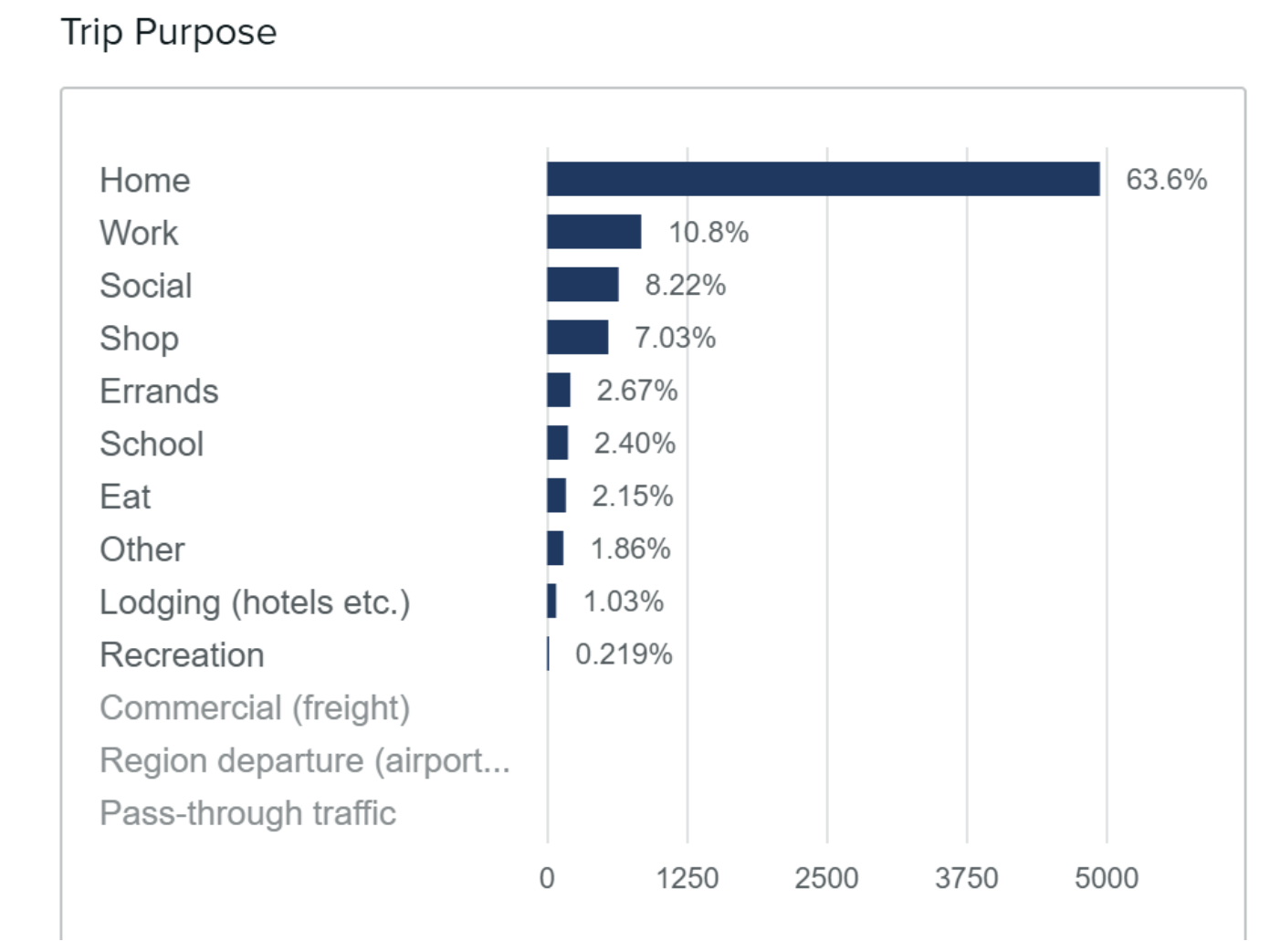


Starting Hour (In Local Time)

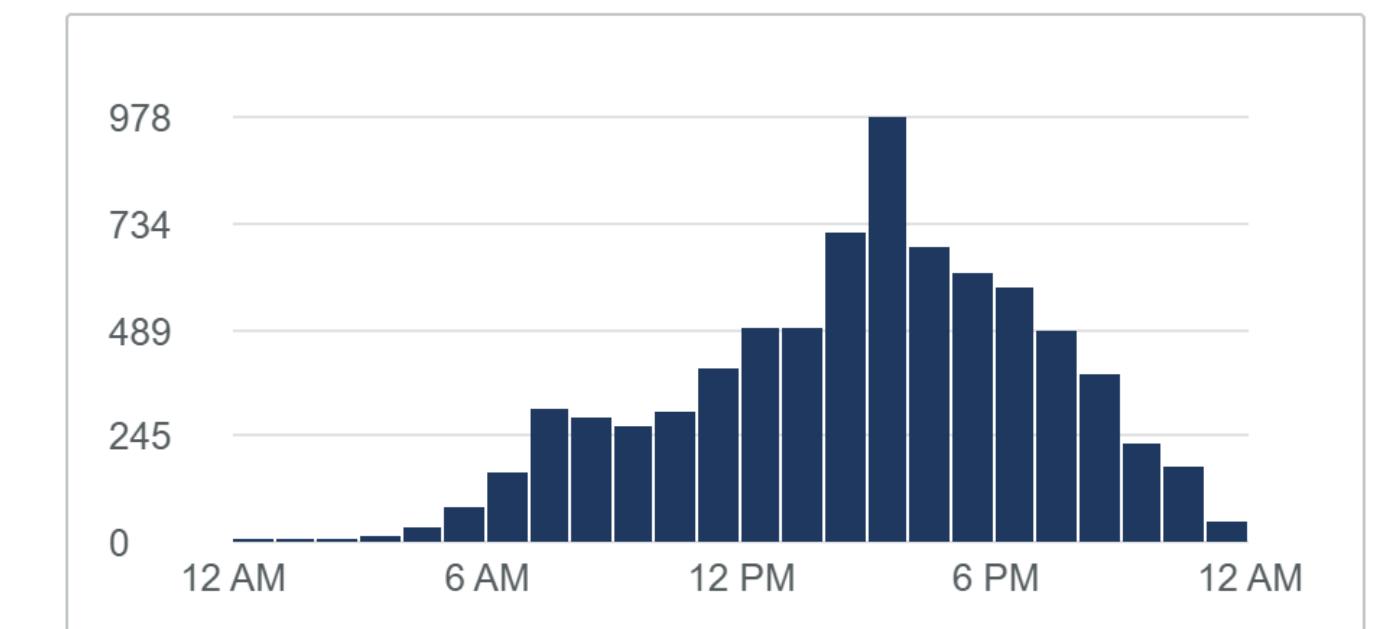


## Seguin Corridor

Proposed New Braunfels to Stone Oak Route

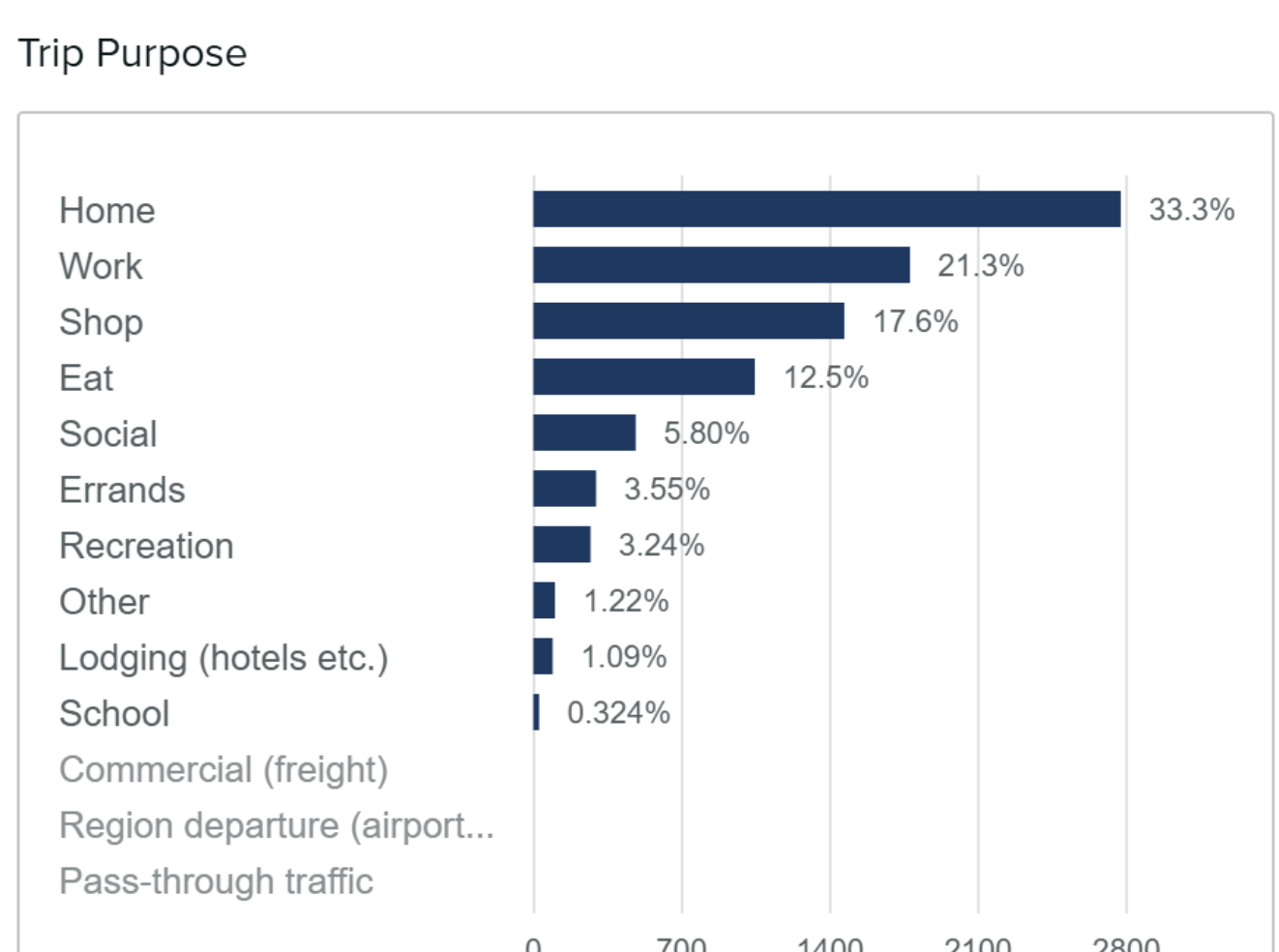


Starting Hour (In Local Time)

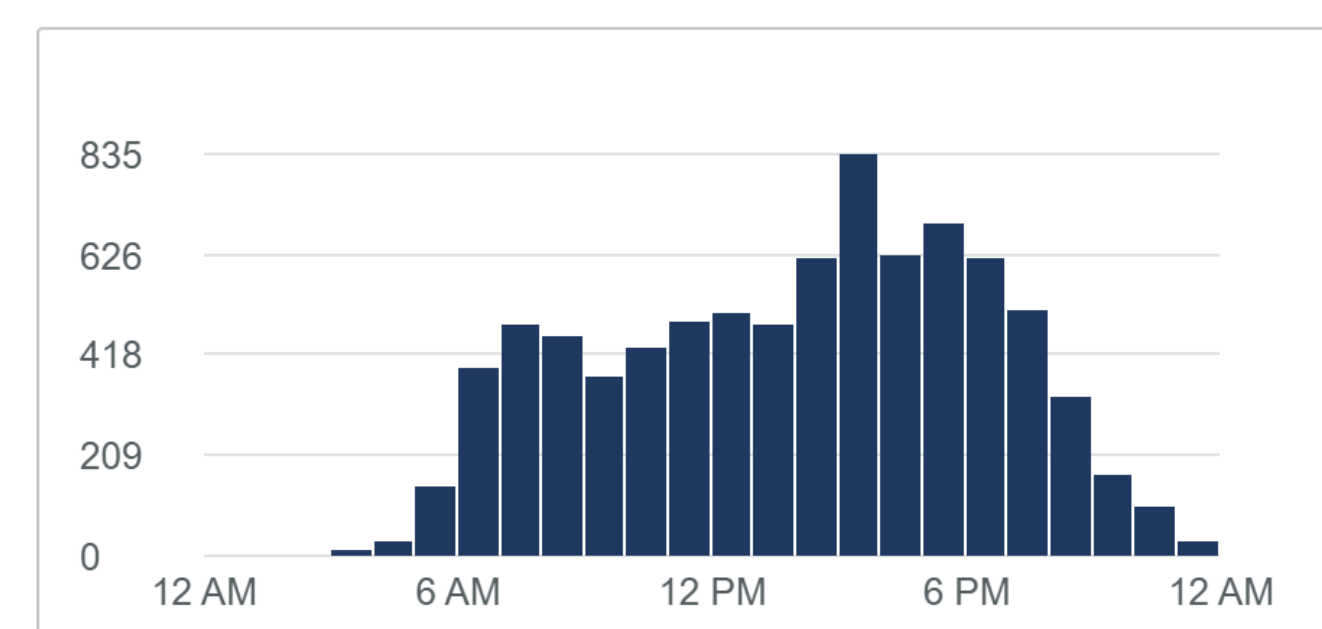


## Live Oak Corridor

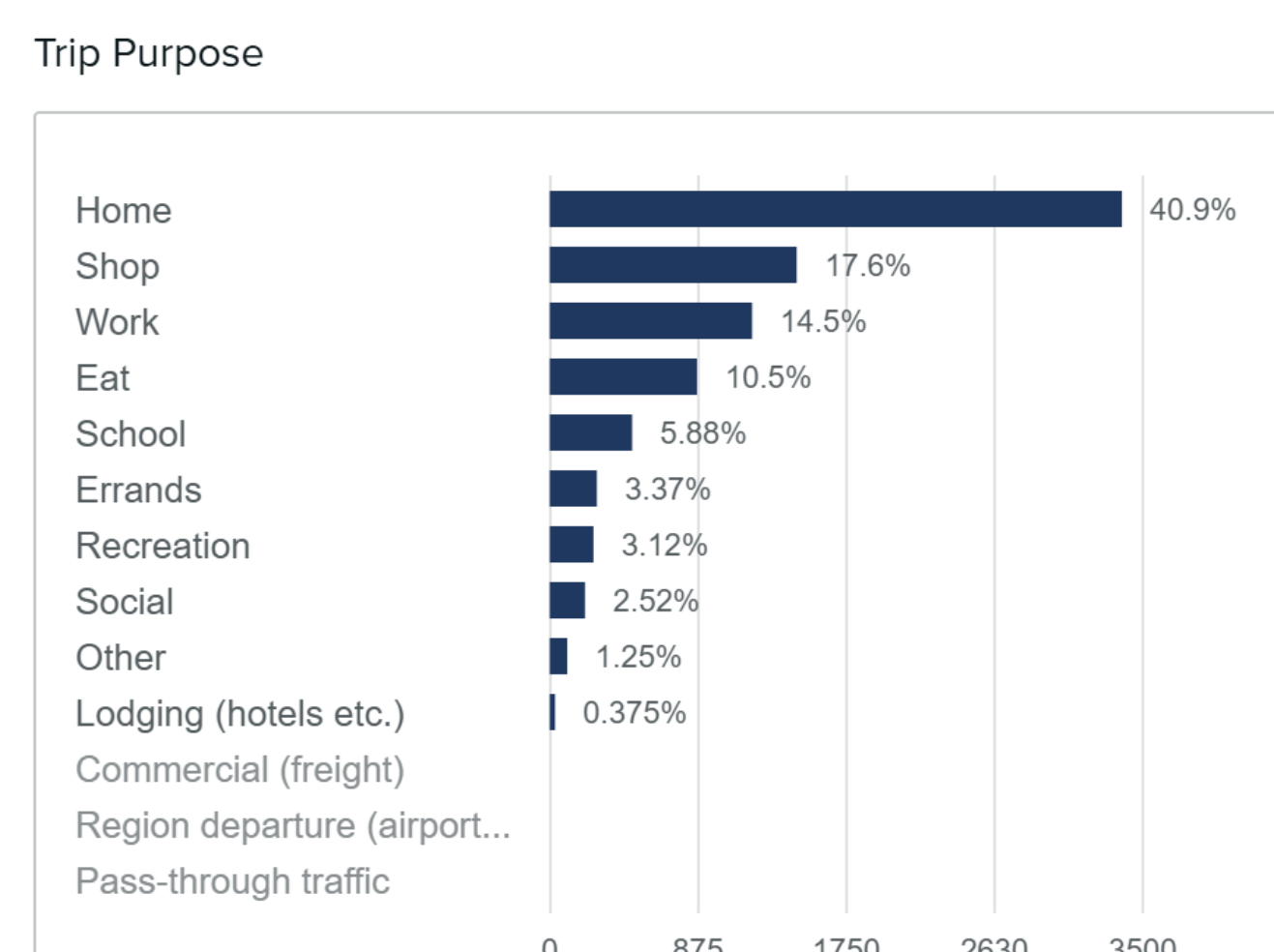
Proposed New Braunfels to Live Oak Route



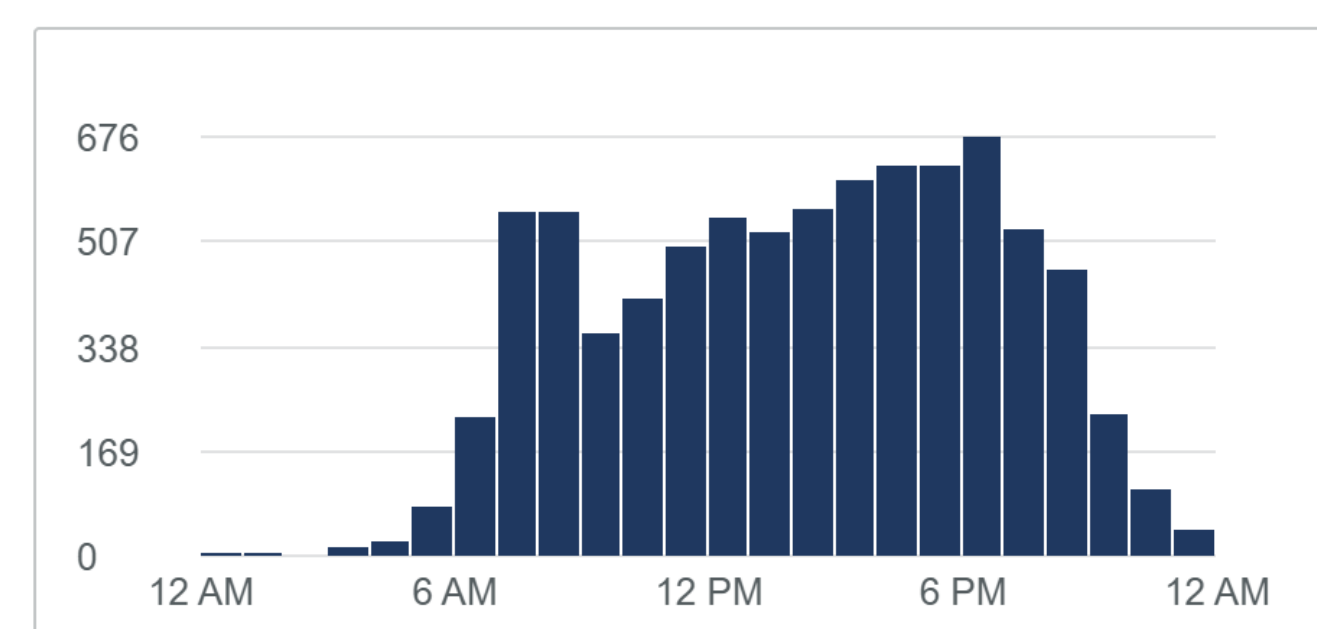
Starting Hour (In Local Time)



Proposed Live Oak to New Braunfels Route

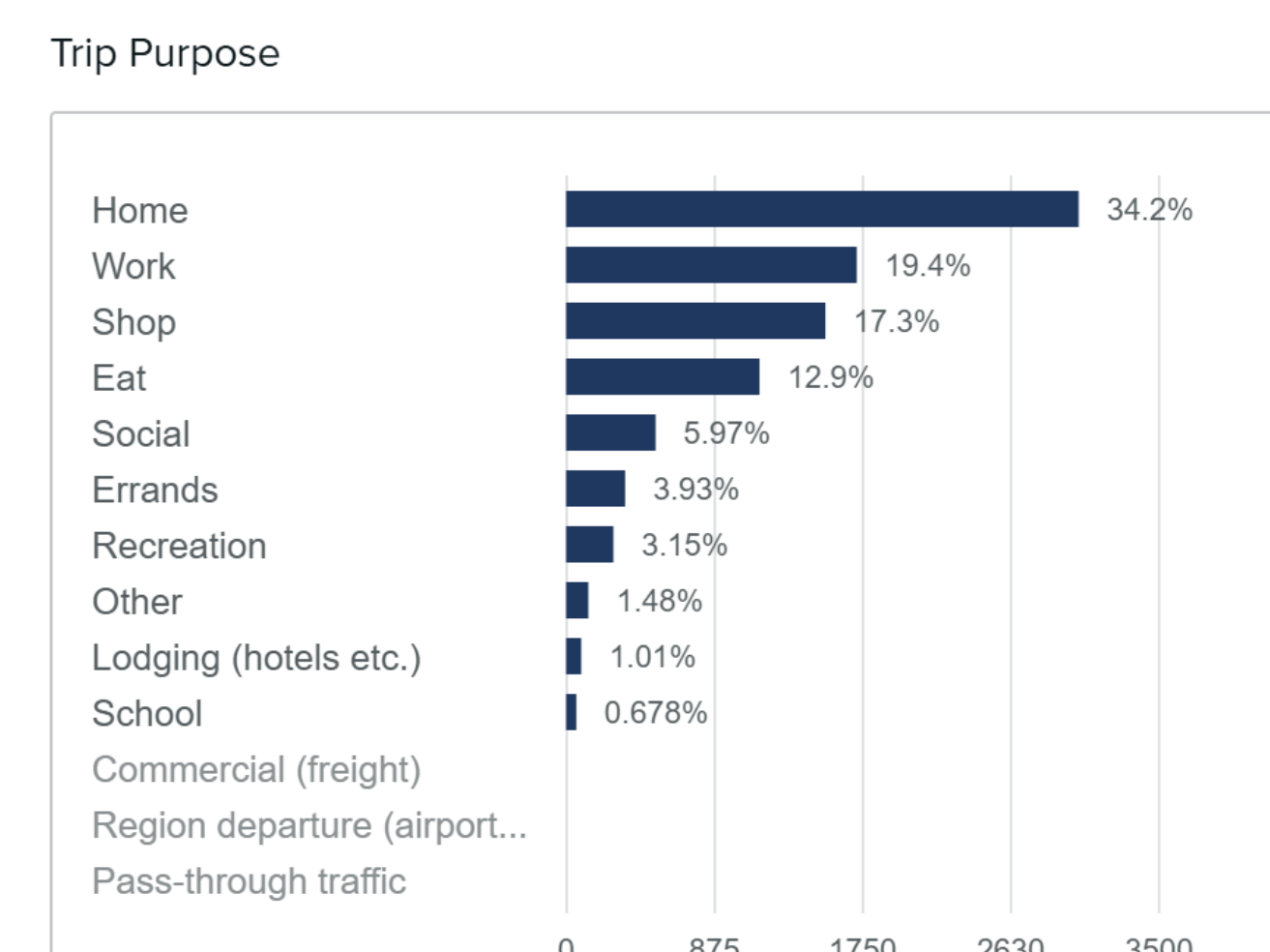


Starting Hour (In Local Time)

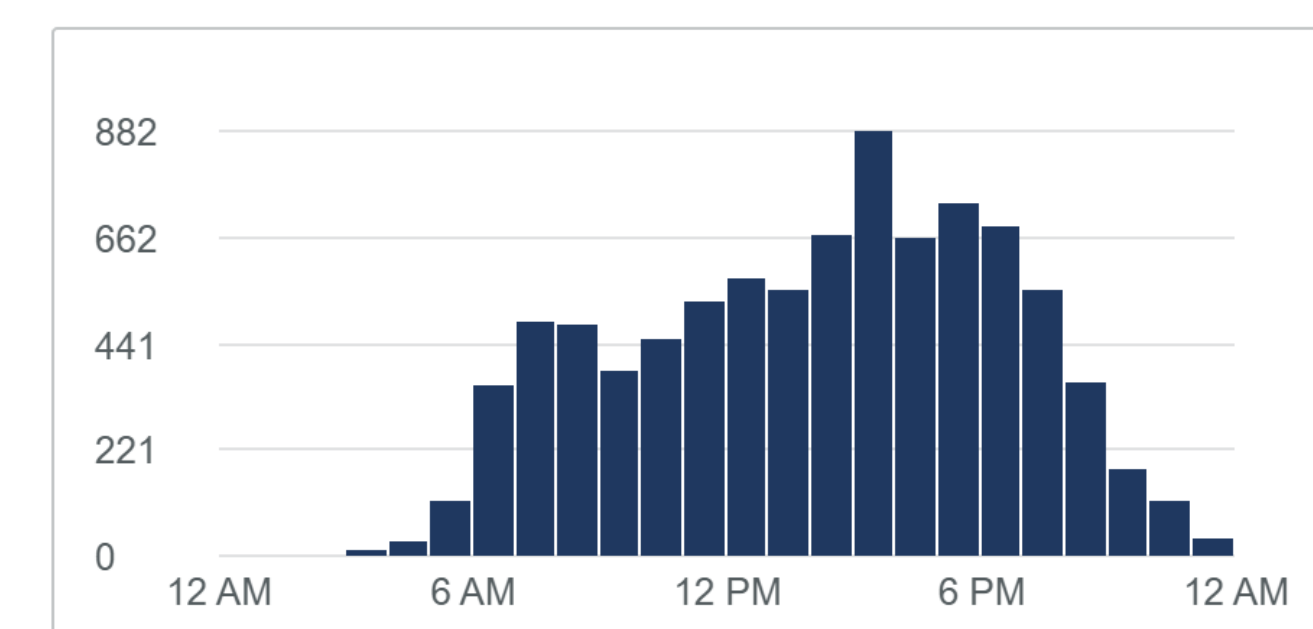


## Stone Oak Corridor

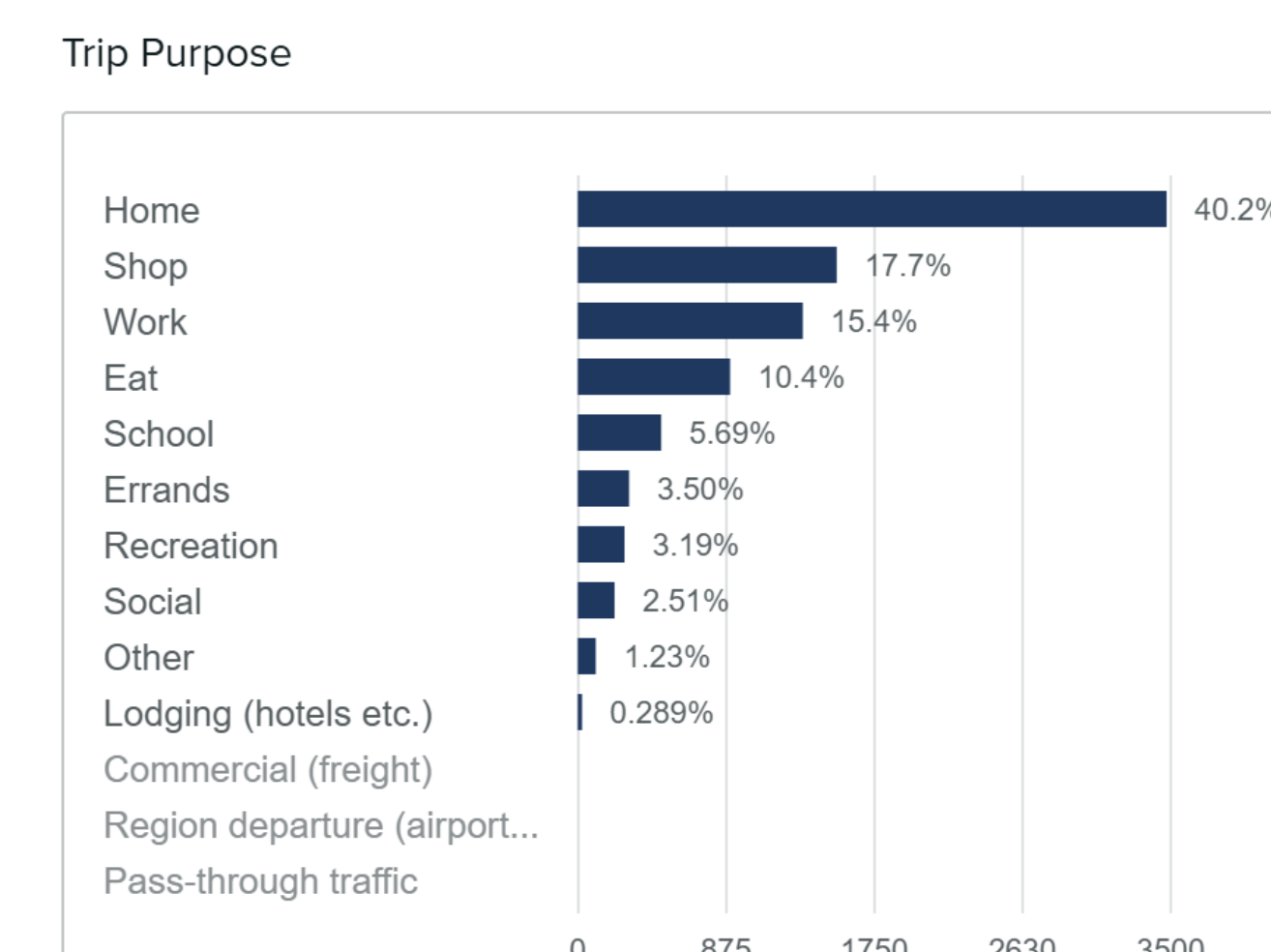
Proposed New Braunfels to Stone Oak Route



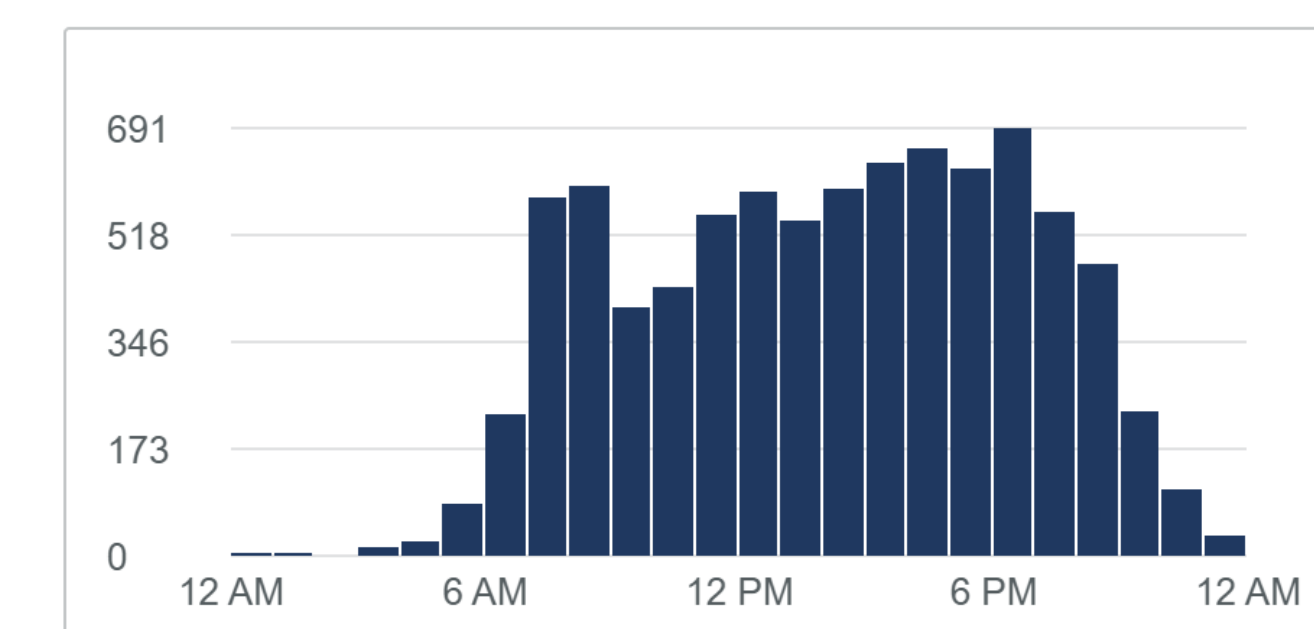
Starting Hour (In Local Time)



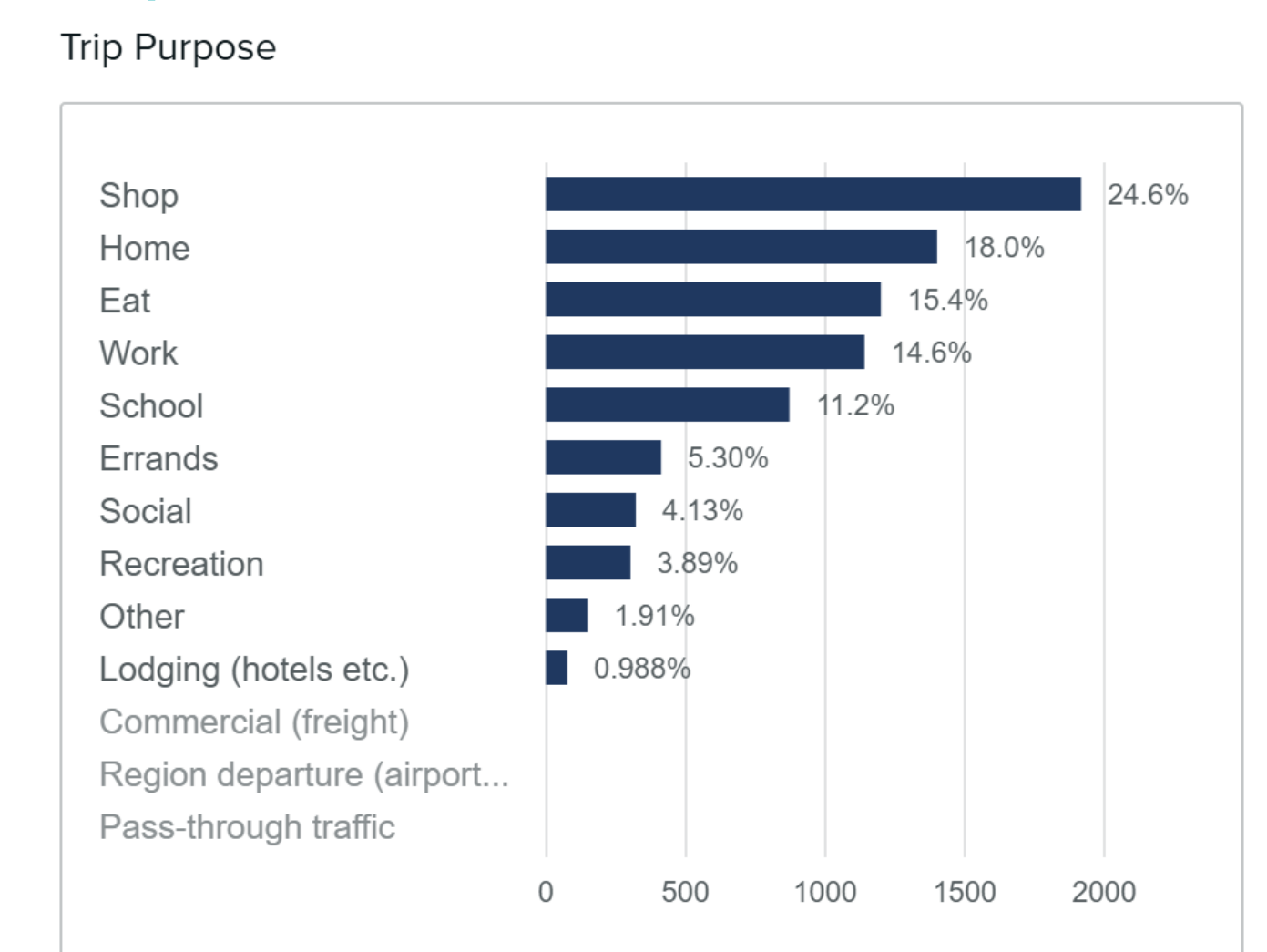
Proposed Stone Oak to New Braunfels Route



Starting Hour (In Local Time)



Proposed Stone Oak to New Braunfels Route



Starting Hour (In Local Time)

