



2025/26 UTP Update & 2027 Look Ahead

Scott Nelson, P.E., PTOE | TxDOT San Antonio District

December 15th, 2025



HELP MAKE TEXAS SAFER FOR EVERYONE

DRIVE *like a* TEXAN™

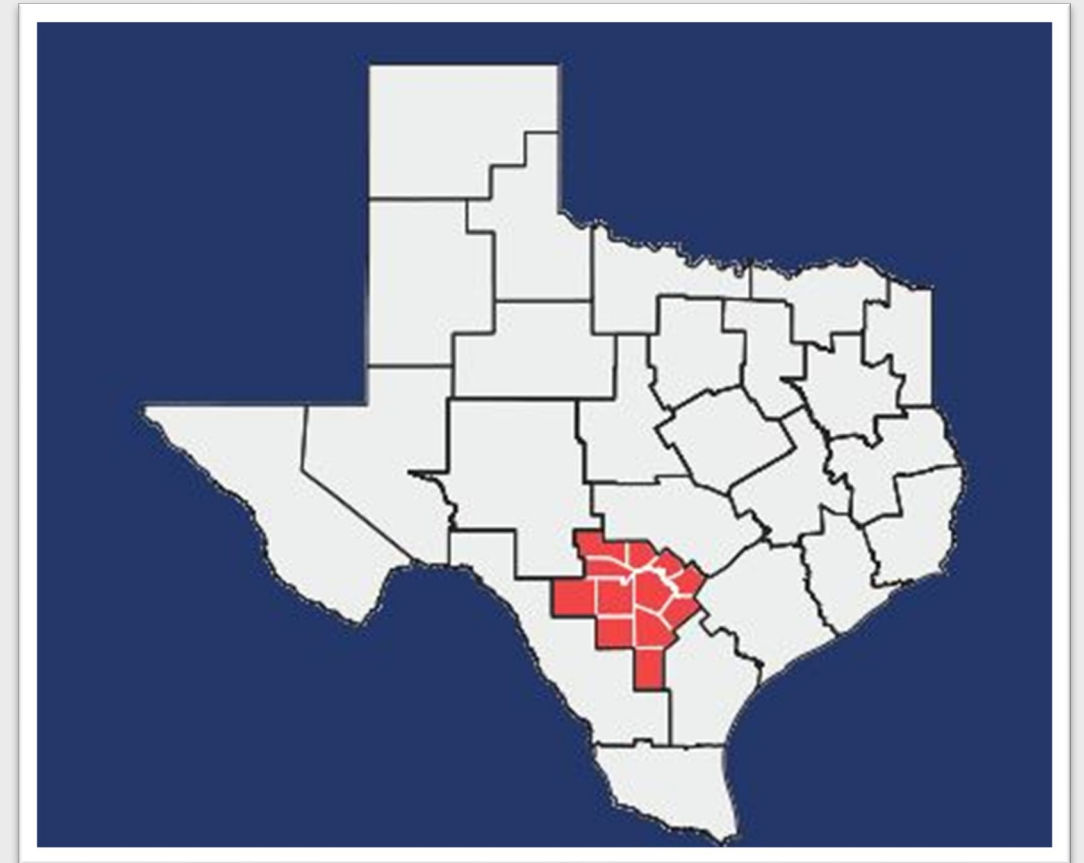
Kind. Courteous. Safe.

DriveLikeATexan.com

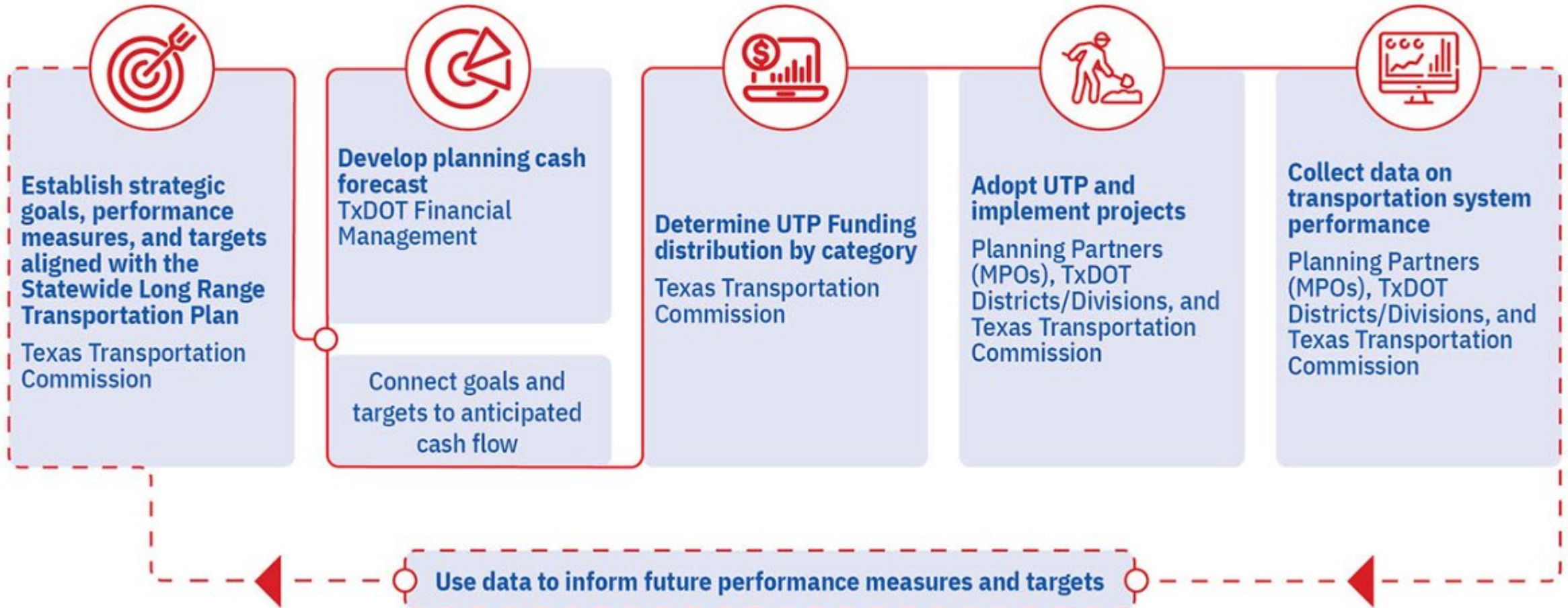


Unified Transportation Program (UTP)

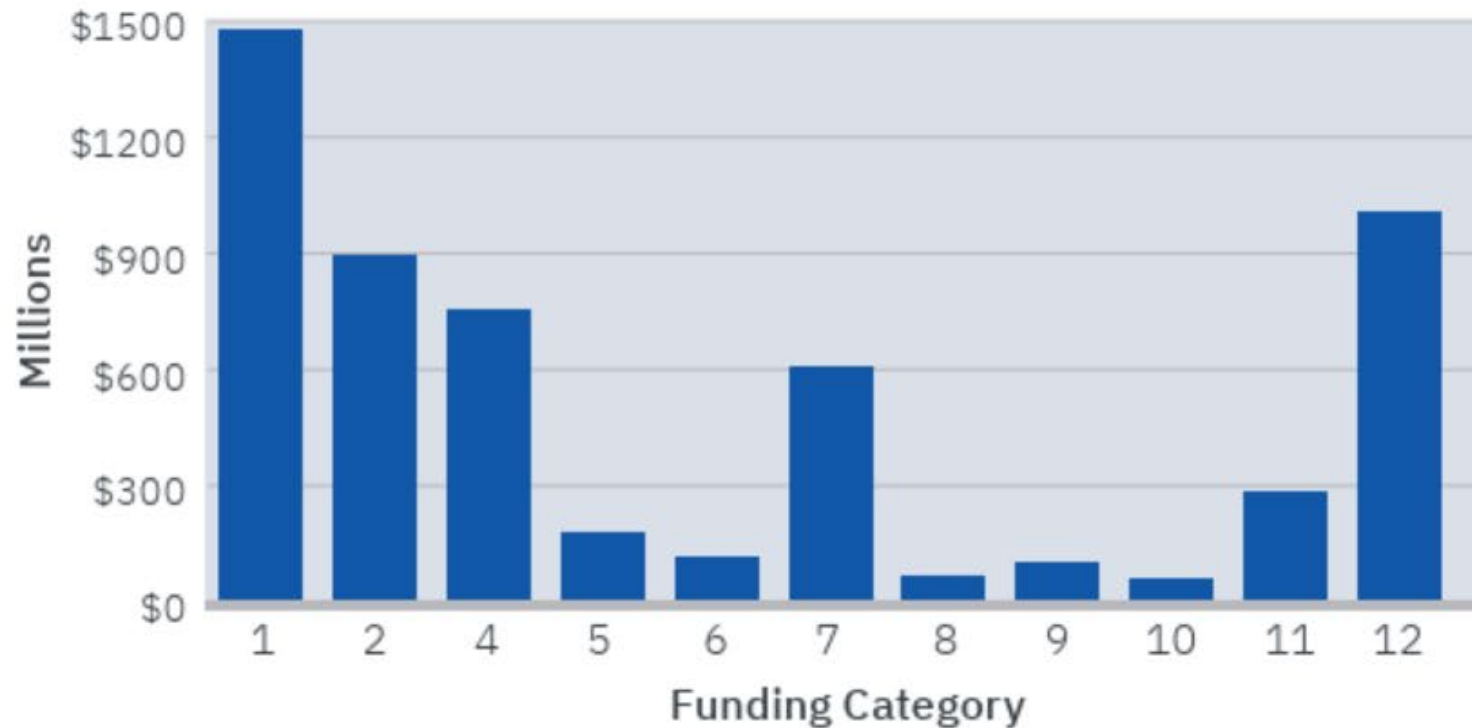
The annual long-range planning process document that guides the development of specific transportation projects and programming linked to the goals, performance measures and targets of the long-range plans.



UTP DEVELOPMENT PROCESS



San Antonio 10-Year Planning Targets by Category



TxDOT Funding Categories:

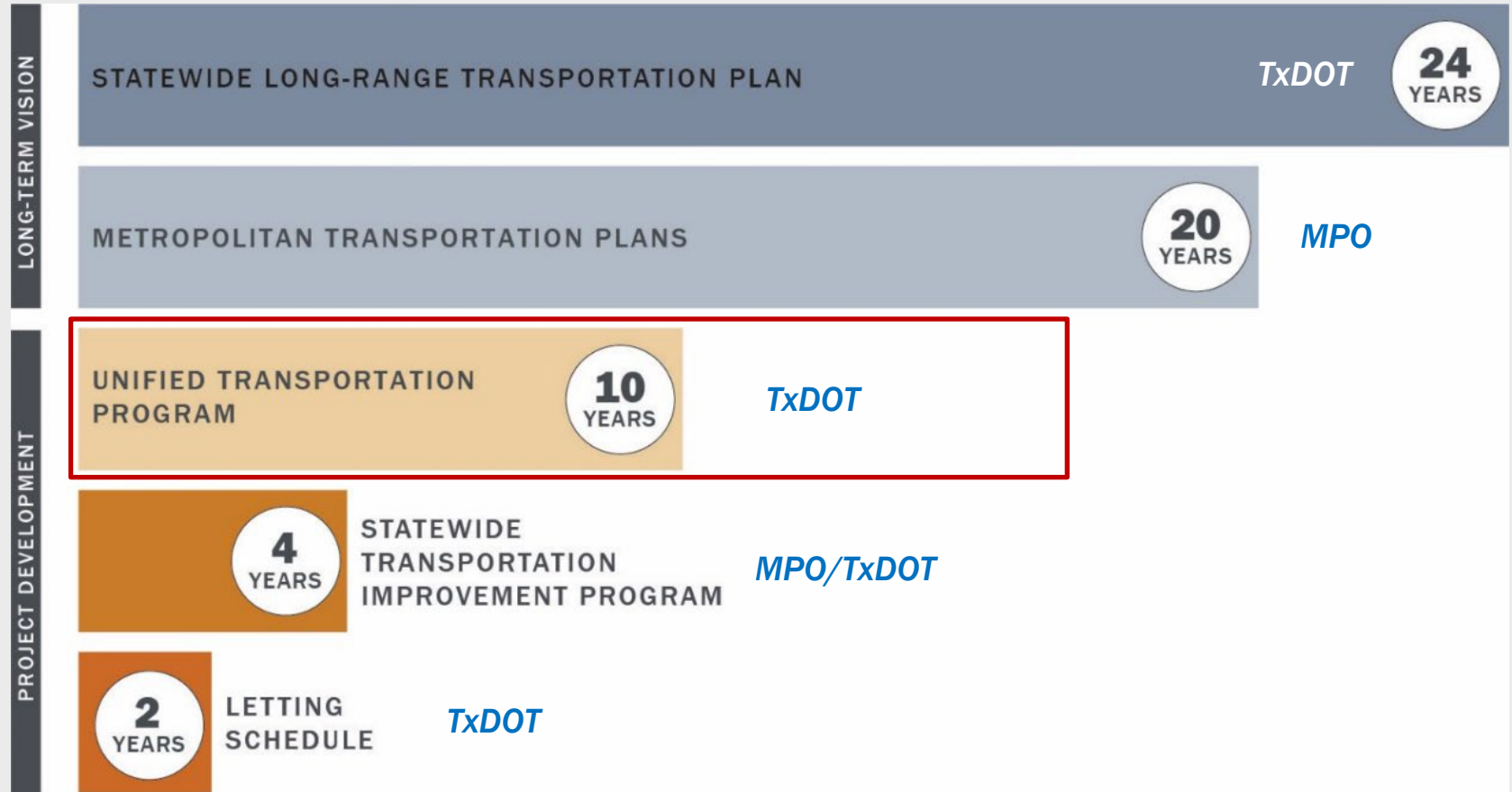
- 1 Preventive Maintenance and Rehabilitation
- 2 Metropolitan and Urban Corridor Projects
- 3 Non-Traditionally Funded Transportation Projects
- 4 Statewide Connectivity Corridor Projects
- 5 Congestion Mitigation and Air Quality Improvement
- 6 Structures Replacement and Rehabilitation
- 7 Metropolitan Mobility and Rehabilitation
- 8 Safety
- 9 Transportation Alternatives
- 10 Supplemental Transportation Projects
- 11 District Discretionary
- 12 Strategic Priority

Planning Documents

- STIP
 - Funded Projects

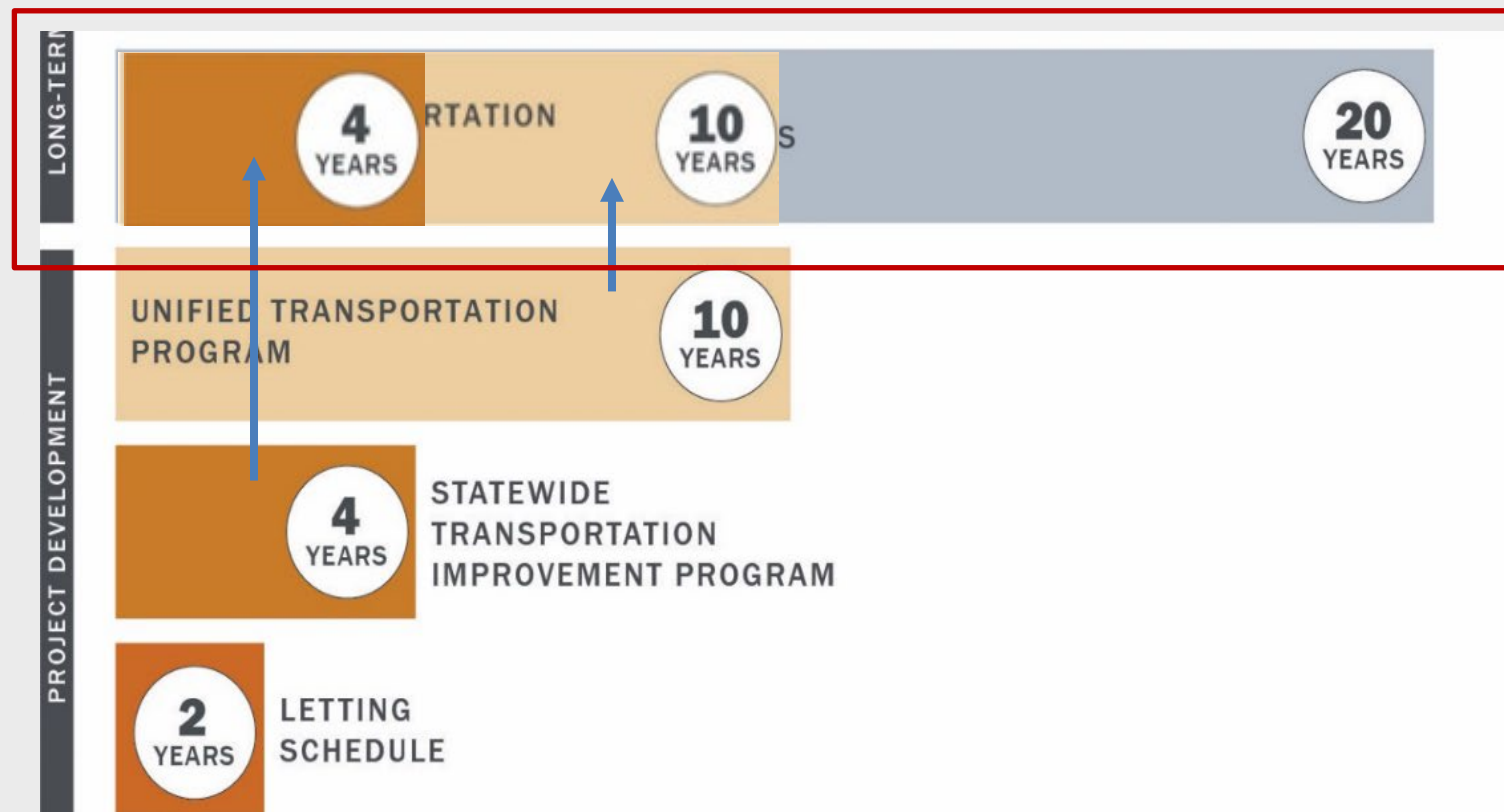
- UTP
 - Funded Projects
 - Partially Funded Projects
 - Unfunded Projects

- MTP
 - Unfunded
 - Projects outside of UTP

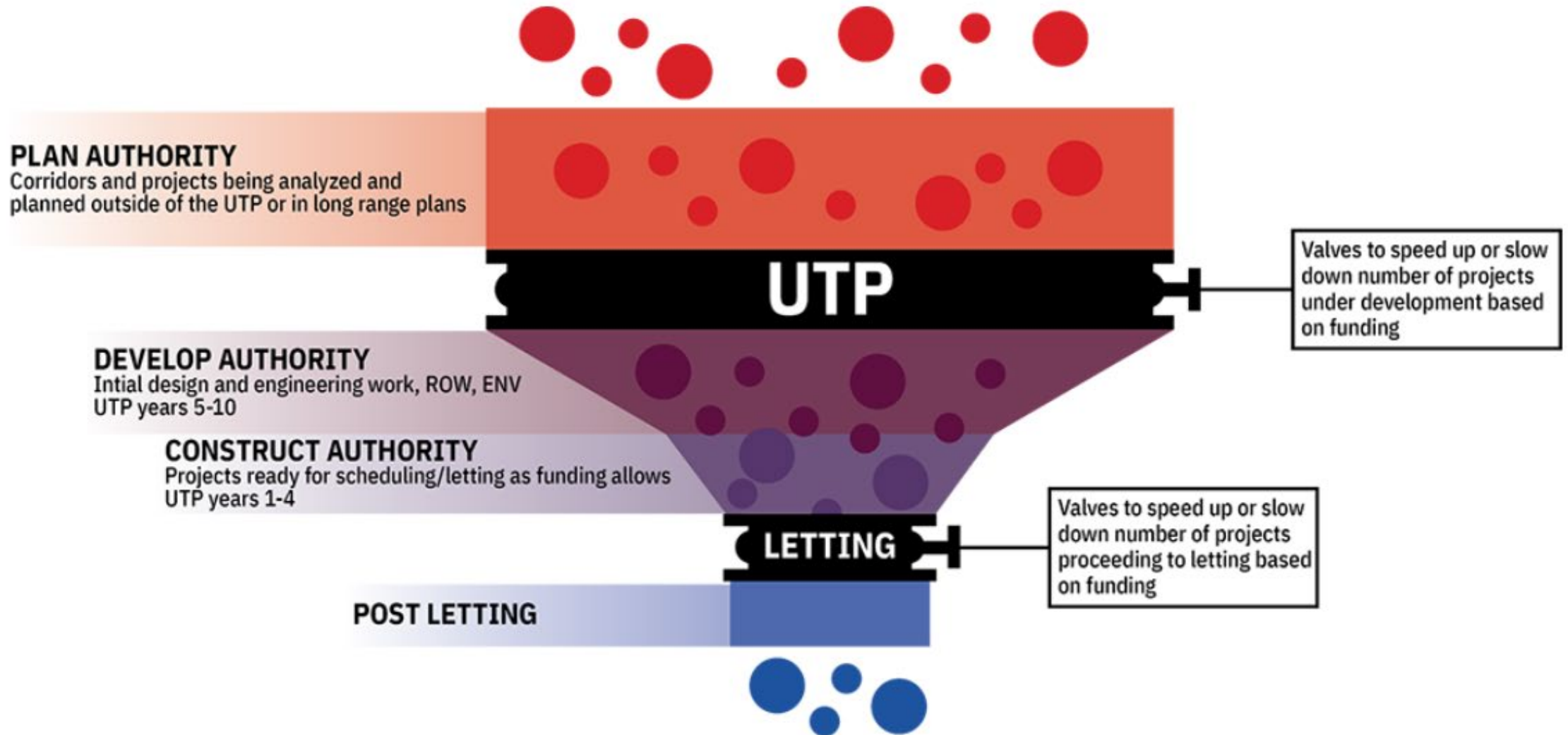


Planning Documents

- Consistency of Plans
 - Ensure alignment of Plans
 - STIP, UTP, MTP
 - Reduces risk in conformity analysis
 - Allows project readiness to progress for large-scale corridors
 - Creates flexibility for funding & project acceleration opportunities



TxDOT's Three Major Stages of Project Advancement





2027 AAMPO List

AAMPO Priority List

- Priorities Shown are Not Final
- Consistent with previous UTP years
- Focused on funding partially funded projects
- 48 Projects within AAMPO Boundaries
- Project Readiness

Roadway	Limits From	To	Prop Priority	ENV Clear	ROW	PS&E
US 90	0.8 Miles W of IH 410	IH 410		Clear	Clear	100%
US 90	LP 1604	0.8 Miles W of IH 410		Clear	Clear	100%
IH 35	N. Walters St.	IH 410 S		Clear	Clear	100%
US 90	SH 211	LP 1604	1	Clear	Clear	100%
SH 123	Cordova Ln	IH 10	2	Clear	Clear	100%
IH 410	at US 281/San Pedro		3	Clear	Clear	100%
SL 1604	Macdona-Lacoste Rd	US 90 W	4	Clear	Clear	100%
IH 35	FM 3009	Guadalupe / Comal County Line	5	Clear	Clear	100%
IH 35	Guadalupe / Comal County Line	FM 1103	5	Clear	Clear	100%
SL 1604	Judson Rd	IH 35 North	6	Clear	Clear	100%
IH 10	US 90A	FM 464	7	Clear	Clear	100%
IH 10	Pioneer Road	US 90A	7	Clear	Clear	100%
SL 1604	FM 78	Rocket Ln	8	Clear	Clear	60%
IH 10	FM 465	Pioneer Road	9	Clear	Clear	15%
SH 211	FM 1957	US 90	10	60%	Clear	0%
SH 16	IH 410	Guilbeau Rd	11	90%	0%	10%
SH 46	Bentwood Dr	FM 3159	12	Clear	Clear	0%
SH 173	US 90	0.1 Mi North of CR 5710	13	90%	Clear	30%
SL 1604	Rocket Ln	IH 10 East	14	Clear	Clear	0%
SL 1604	SH 16	W Military Dr	15	60%	Clear	0%
IH 35	FM 1103	SL 337	16	60%	Clear	0%
SH 46	IH 35	Comal/Guadalupe County Line	17	90%	0%	0%
IH 10	SH 123	SH 130	18	Clear	Clear	0%
IH 410	IH 35	IH 10E	19	Clear	Clear	0%
IH 410	US 90	Medina Base	20	Clear	0%	0%
FM 1957	CR 381	Bexar / Medina County Line	21	60%	0%	0%
FM 1957	Medina / Bexar County Line	SH 211	21	60%	0%	0%
US 281	Bexar/Comal CL	SH 46	22	90%	0%	0%
FM 3351	IH 10	Desperado Way	23	90%	0%	0%
IH 410	IH 35	IH 10E	24	Clear	Clear	0%
IH 10	Bexar/Kendall County Line	FM 3351	25	Clear	Clear	0%
IH 10	0.25 Mi W of Bexar/Kendall County Line	Bexar/Kendall County Line	25	Clear	Clear	0%
SH 16	Guilbeau Rd	SL 1604	26	90%	0%	0%
IH 35	Guadalupe River	FM 1103	27	Clear	Clear	0%
IH 35	Guadalupe River	Hays / Comal County Line	28	Clear	Clear	0%
SH 46	IH 35	Comal/Guadalupe County Line	29	90%	0%	0%
IH 410	Medina Base	Old Pearsall Rd (FM 2536)	30	Clear	0%	0%
SH 46	Comal/Guadalupe County Line	IH 10E	31	90%	0%	0%
IH 410	at SH 151		32	Clear	Clear	0%
IH 410	at IH 10 E		33	Clear	Clear	0%
IH 410	at IH 10 E		34	Clear	Clear	0%
IH 10	at SL 1604 NE		35	Clear	Clear	0%
IH 410	at IH 35 SW		36	Clear	0%	0%
IH 10	SH 46	0.25 Mi W of Bexar / Kendall County Line	37	Clear	Clear	0%
US 281	at Mustang Vista		38	90%	0%	0%
US 90	at Mechler		39	30%	0%	0%
SL 1604	at Schuwirth		40	10%	0%	0%
SL 1604	IH 35 S	0.7 Mi North of FM 2536	41	30%	0%	0%
SL 1604	0.7 Mi North of FM 2536	Macdona-Lacoste Rd	41	30%	0%	0%
IH 410	at IH 35 SW		42	Clear	0%	0%
SL 1604	W Military Dr	US 90	43	10%	0%	0%
SH 46	Bulverde Rd	Farhills Dr	44	60%	0%	0%
IH 410	at US 90 West		45	Clear	0%	0%
IH 410	Ingram	FM 1535	46	10%	0%	0%
US 90	SH 211	Medina/Bexar CL	47	30%	0%	0%
US 90	Medina/Bexar CL	FM 471S	47	30%	0%	0%
IH 35	SH 132N	SH 132S	48	30%	0%	0%

AAMPO Priority List

- **Blue** – Under Construction
- **Green** – Fully Funded
- **Yellow** – Partially Funded

Roadway	Limits From	To	Prop Priority
US 90	0.8 Miles W of IH 410	IH 410	
US 90	LP 1604	0.8 Miles W of IH 410	
IH 35	N. Walters St.	IH 410 S	
US 90	SH 211	LP 1604	1
SH 123	Cordova Ln	IH 10	2
IH 410	at US 281/San Pedro		3
SL 1604	Macdona-Lacoste Rd	US 90 W	4
IH 35	FM 3009	Guadalupe / Comal County Line	5
IH 35	Guadalupe / Comal County Line	FM 1103	5
SL 1604	Judson Rd	IH 35 North	6
IH 10	US 90A	FM 464	7
IH 10	Pioneer Road	US 90A	7
SL 1604	FM 78	Rocket Ln	8

Project Readiness

- Green – Complete
- Orange – In Progress
- Purple – Has Not Started

Roadway	Limits From	To	Prop Priority	ENV Clear	ROW	PS&E
US 90	0.8 Miles W of IH 410	IH 410		Clear	Clear	100%
US 90	LP 1604	0.8 Miles W of IH 410		Clear	Clear	100%
IH 35	N. Walters St.	IH 410 S		Clear	Clear	100%
US 90	SH 211	LP 1604	1	Clear	Clear	100%
SH 123	Cordova Ln	IH 10	2	Clear	Clear	100%
IH 410	at US 281/San Pedro		3	Clear	Clear	100%
SL 1604	Macdona-Lacoste Rd	US 90 W	4	Clear	Clear	100%
IH 35	FM 3009	Guadalupe / Comal County Line	5	Clear	Clear	100%
IH 35	Guadalupe / Comal County Line	FM 1103	5	Clear	Clear	100%
SL 1604	Judson Rd	IH 35 North	6	Clear	Clear	100%
IH 10	US 90A	FM 464	7	Clear	Clear	100%
IH 10	Pioneer Road	US 90A	7	Clear	Clear	100%
SL 1604	FM 78	Rocket Ln	8	Clear	Clear	60%
IH 10	FM 465	Pioneer Road	9	Clear	Clear	15%
SH 211	FM 1957	US 90	10	60%	Clear	0%
SH 16	IH 410	Guilbeau Rd	11	90%	0%	10%
SH 46	Bentwood Dr	FM 3159	12	Clear	Clear	0%
SH 173	US 90	0.1 Mi North of CR 5710	13	90%	Clear	30%
SL 1604	Rocket Ln	IH 10 East	14	Clear	Clear	0%
SL 1604	SH 16	W Military Dr	15	60%	Clear	0%
IH 35	FM 1103	SL 337	16	60%	Clear	0%
SH 46	IH 35	Comal/Guadalupe County Line	17	90%	0%	0%
IH 10	SH 123	SH 130	18	Clear	Clear	0%
IH 410	IH 35	IH 10E	19	Clear	Clear	0%
IH 410	US 90	Medina Base	20	Clear	0%	0%
FM 1957	CR 381	Bexar / Medina County Line	21	60%	0%	0%
FM 1957	Medina / Bexar County Line	SH 211	21	60%	0%	0%
US 281	Bexar/Comal CL	SH 46	22	90%	0%	0%
FM 3351	IH 10	Desperado Way	23	90%	0%	0%
IH 410	IH 35	IH 10E	24	Clear	Clear	0%

Project Readiness

- Green – Complete
- Orange – In Progress
- Purple – Has Not Started

Roadway	Limits From	To	Prop Priority	ENV Clear	ROW	PS&E
IH 10	Bexar/Kendall County Line	FM 3351	25	Clear	Clear	0%
IH 10	0.25 Mi W of Bexar/Kendall County Line	Bexar/Kendall County Line	25	Clear	Clear	0%
SH 16	Guilbeau Rd	SL 1604	26	90%	0%	0%
IH 35	Guadalupe River	FM 1103	27	Clear	Clear	0%
IH 35	Guadalupe River	Hays / Comal County Line	28	Clear	Clear	0%
SH 46	IH 35	Comal/Guadalupe County Line	29	90%	0%	0%
IH 410	Medina Base	Old Pearsall Rd (FM 2536)	30	Clear	0%	0%
SH 46	Comal/Guadalupe County Line	IH 10E	31	90%	0%	0%
IH 410	at SH 151		32	Clear	Clear	0%
IH 410	at IH 10 E		33	Clear	Clear	0%
IH 410	at IH 10 E		34	Clear	Clear	0%
IH 10	at SL 1604 NE		35	Clear	Clear	0%
IH 410	at IH 35 SW		36	Clear	0%	0%
IH 10	SH 46	0.25 Mi W of Bexar / Kendall County Line	37	Clear	Clear	0%
US 281	at Mustang Vista		38	90%	0%	0%
US 90	at Mechler		39	30%	0%	0%
SL 1604	at Schuwirth		40	10%	0%	0%
SL 1604	IH 35 S	0.7 Mi North of FM 2536	41	30%	0%	0%
SL 1604	0.7 Mi North of FM 2536	Macdona-Lacoste Rd	41	30%	0%	0%
IH 410	at IH 35 SW		42	Clear	0%	0%
SL 1604	W Military Dr	US 90	43	10%	0%	0%
SH 46	Bulverde Rd	Farhills Dr	44	60%	0%	0%
IH 410	at US 90 West		45	Clear	0%	0%
IH 410	Ingram	FM 1535	46	10%	0%	0%
US 90	SH 211	Medina/Bexar CL	47	30%	0%	0%
US 90	Medina/Bexar CL	FM 471S	47	30%	0%	0%
IH 35	SH 132N	SH 132S	48	30%	0%	0%

Next Steps

- Implementation Plans

- Break Out Projects

- Better Chance of Funding

- Faster Implementation

- Methodical and consistent construction

- Update Projects in MTP

- AAMPO Resolution of UTP Candidate Priority Project List

Roadway	Limits From	To	Prop Priority
IH 10	FM 465	Pioneer Road	9
SH 211	FM 1957	US 90	10
SH 16	IH 410	Guilbeau Rd	11
SH 46	Bentwood Dr	FM 3159	12
SH 173	US 90	0.1 Mi North of CR 5710	13
SL 1604	Rocket Ln	IH 10 East	14
SL 1604	SH 16	W Military Dr	15
IH 35	FM 1103	SL 337	16
SH 46	IH 35	Comal/Guadalupe County Line	17
IH 10	SH 123	SH 130	18
IH 410	IH 35	IH 10E	19
IH 410	US 90	Medina Base	20
FM 1957	CR 381	Bexar / Medina County Line	21
FM 1957	Medina / Bexar County Line	SH 211	21
US 281	Bexar/Comal CL	SH 46	22
FM 3351	IH 10	Desperado Way	23
IH 410	IH 35	IH 10E	24
IH 10	Bexar/Kendall County Line	FM 3351	25
IH 10	0.25 Mi W of Bexar/Kendall County Line	Bexar/Kendall County Line	25
SH 16	Guilbeau Rd	SL 1604	26
IH 35	Guadalupe River	FM 1103	27
IH 35	Guadalupe River	Hays / Comal County Line	28
SH 46	IH 35	Comal/Guadalupe County Line	29

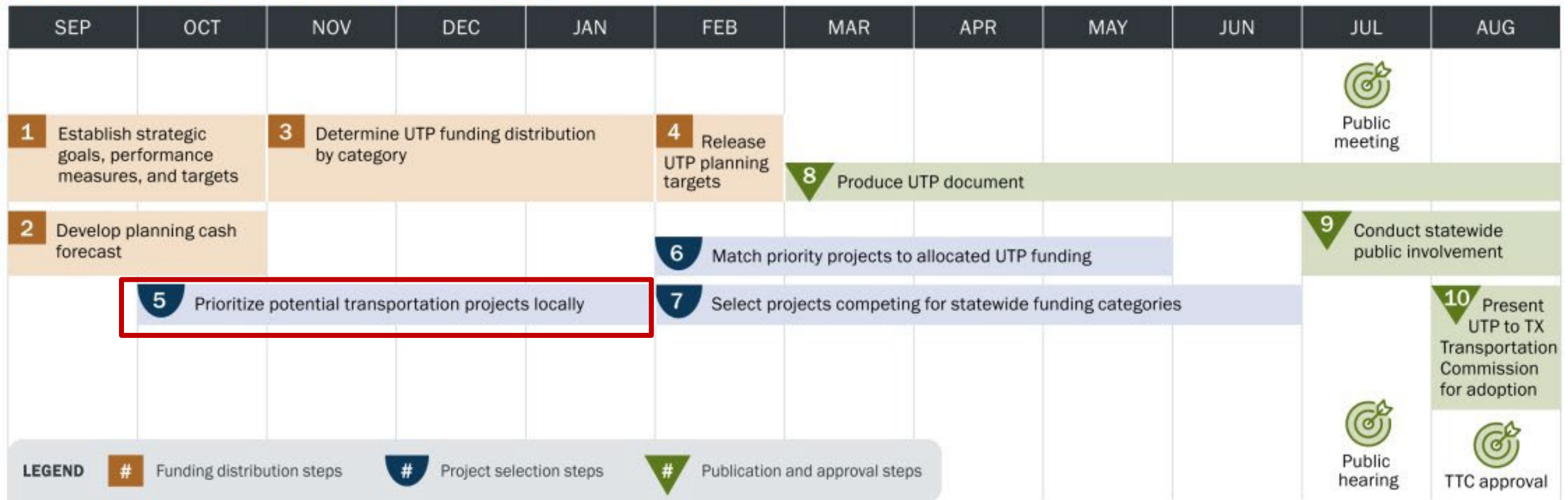
Next Steps

- Implementation Plans
 - Break Out Projects
 - Better Chance of Funding
 - Faster Implementation
 - Methodical and consistent construction
 - Update Projects in MTP
- AAMPO Resolution of UTP Candidate Priority Project List

Roadway	Limits From	To	Prop Priority
IH 410	Medina Base	Old Pearsall Rd (FM 2536)	30
SH 46	Comal/Guadalupe County Line	IH 10E	31
IH 410	at SH 151		32
IH 410	at IH 10 E		33
IH 410	at IH 10 E		34
IH 10	at SL 1604 NE		35
IH 410	at IH 35 SW		36
IH 10	SH 46	0.25 Mi W of Bexar / Kendall County Line	37
US 281	at Mustang Vista		38
US 90	at Mechler		39
SL 1604	at Schuwirth		40
SL 1604	IH 35 S	0.7 Mi North of FM 2536	41
SL 1604	0.7 Mi North of FM 2536	Macdona-Lacoste Rd	41
IH 410	at IH 35 SW		42
SL 1604	W Military Dr	US 90	43
SH 46	Bulverde Rd	Farhills Dr	44
IH 410	at US 90 West		45
IH 410	Ingram	FM 1535	46
US 90	SH 211	Medina/Bexar CL	47
US 90	Medina/Bexar CL	FM 471S	47
IH 35	SH 132N	SH 132S	48

Next Steps

UTP DEVELOPMENT TIMELINE – ANNUAL 10-STEP CYCLE *



* This timeline is subject to change. For the latest information about public involvement dates, see the UTP Public Involvement page on TxDOT.gov. To maximize the limited time of an annual cycle, many UTP development steps are conducted concurrently and may overlap on the timeline.



Connecting you with Texas

